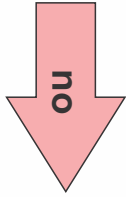
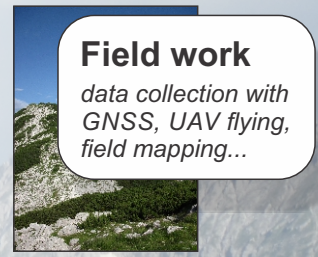


Space and data management test

Do you need help with
... data collection?



... data analysis?

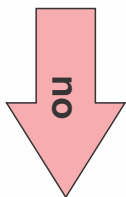


Decision support
determination of suitable area,
shortest path ...

Landscape classification
typification, regionalisation

Analysis of remote sensing data
experiences with MODIS, Landsat, DEM ...

Python and HTML programming



... data display?

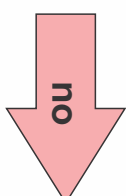


... 2D or 3D?

3D landscape model

General maps, specific thematic maps
example: California (LGD Travel guides)

Web GIS
experiences with ArcGIS
Online, ArcGIS Server



Obviously you are doing well!
I would be happy to work with
such a team! How can we cooperate?

If one of your answers
was YES, then I can
help you!

dr. Rok Ciglič, dipl. univ. geog.
Anton Melik Geographical Institute ZRC SAZU

e-mail: rok.ciglic@zrc-sazu.si
<http://giam.zrc-sazu.si/ciglic>
profile Rok Ciglič: ResearchGate, LinkedIn